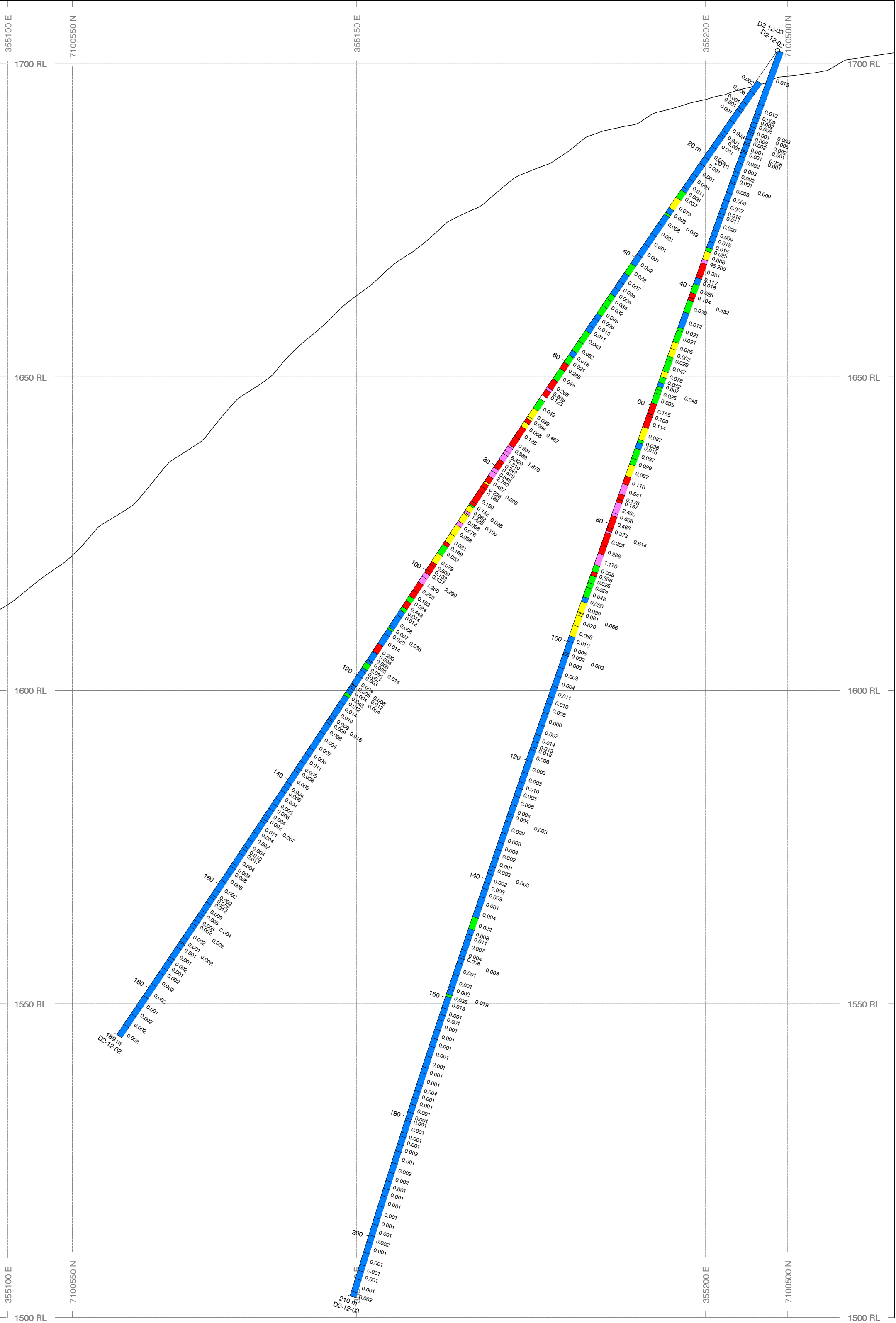
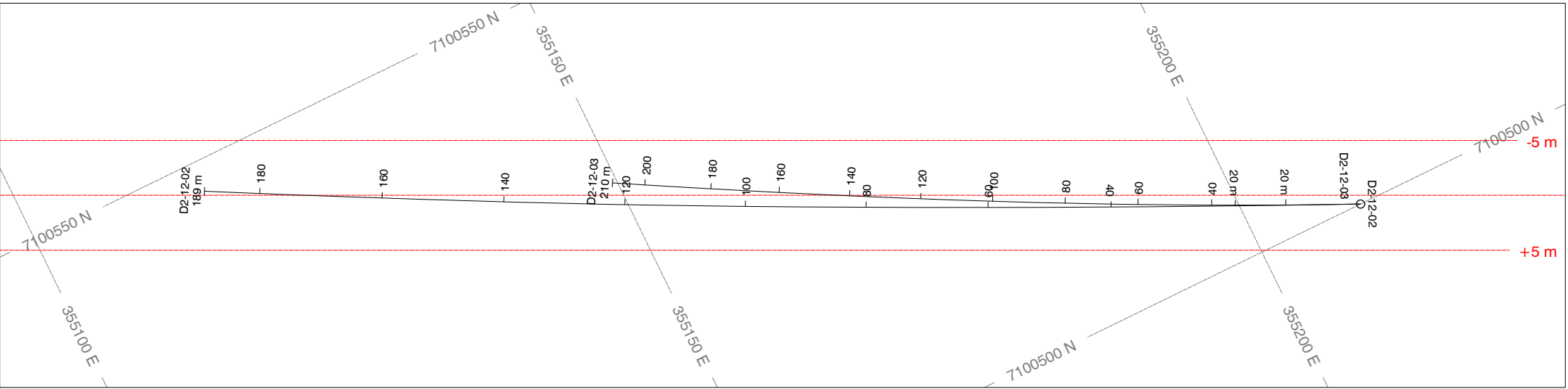


HOLES PLOTTED

TOTAL 2

D2-12-02 D2-12-03



TOPOGRAPHY

106B04_Z_GRD
105O13_Z_GRD

NUMBER BANDS L/R COL RANGE

Au (ppm) R 0.5
0.1
0.05
0.02

ASSAYS L/R TEXT

Au (ppm) R -----

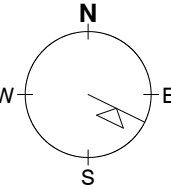
SECTION SPECS:

REF. PT. E N 355163 m 7100524 m
EXTENTS 142.7 m 210.1 m
SECTION TOP, BOT 1710 m 1500 m
TOLERANCE +/- 5 m

SCALE 1 : 500



AZIMUTH = 116°



Anthill Resources Yukon Ltd.
Einarson Project 2012
Figure 4a, D2-12-02, D2-12-03
Au ppm, November 16, 2012